

Las Encantadas. Cartografía del mar ecuatorial

A Carlos Manuel Larrea
Rafael Gómez Oquendo
Historiador

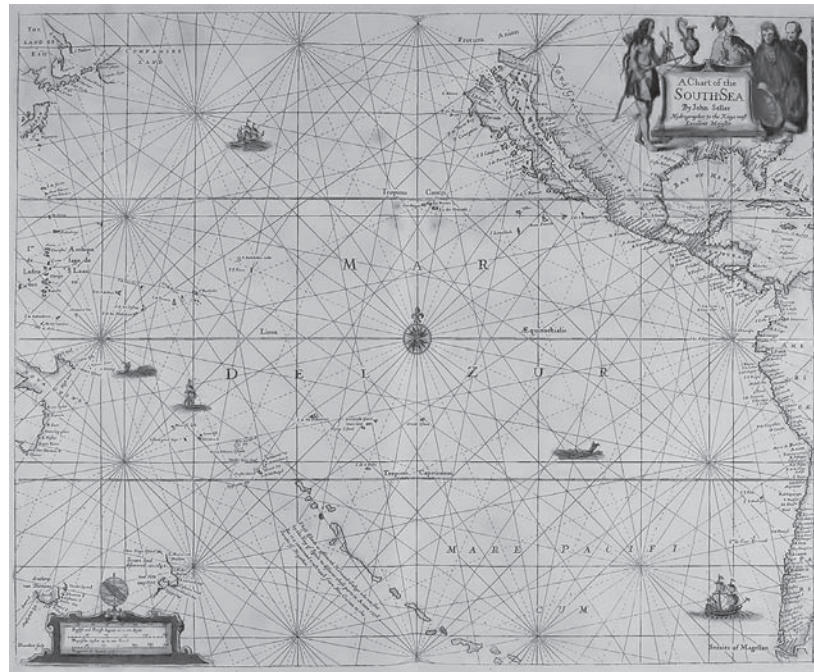
Las Islas Encantadas, que forman parte desde 1978, de la Lista del Patrimonio Mundial de la UNESCO, son el espacio insular ecuatorial, al que la cartografía mundial, regional y nacional, registra desde el siglo XVI, en la cartografía mundial, hasta el presente y varias de cuyos valiosos mapas se presentan aquí.



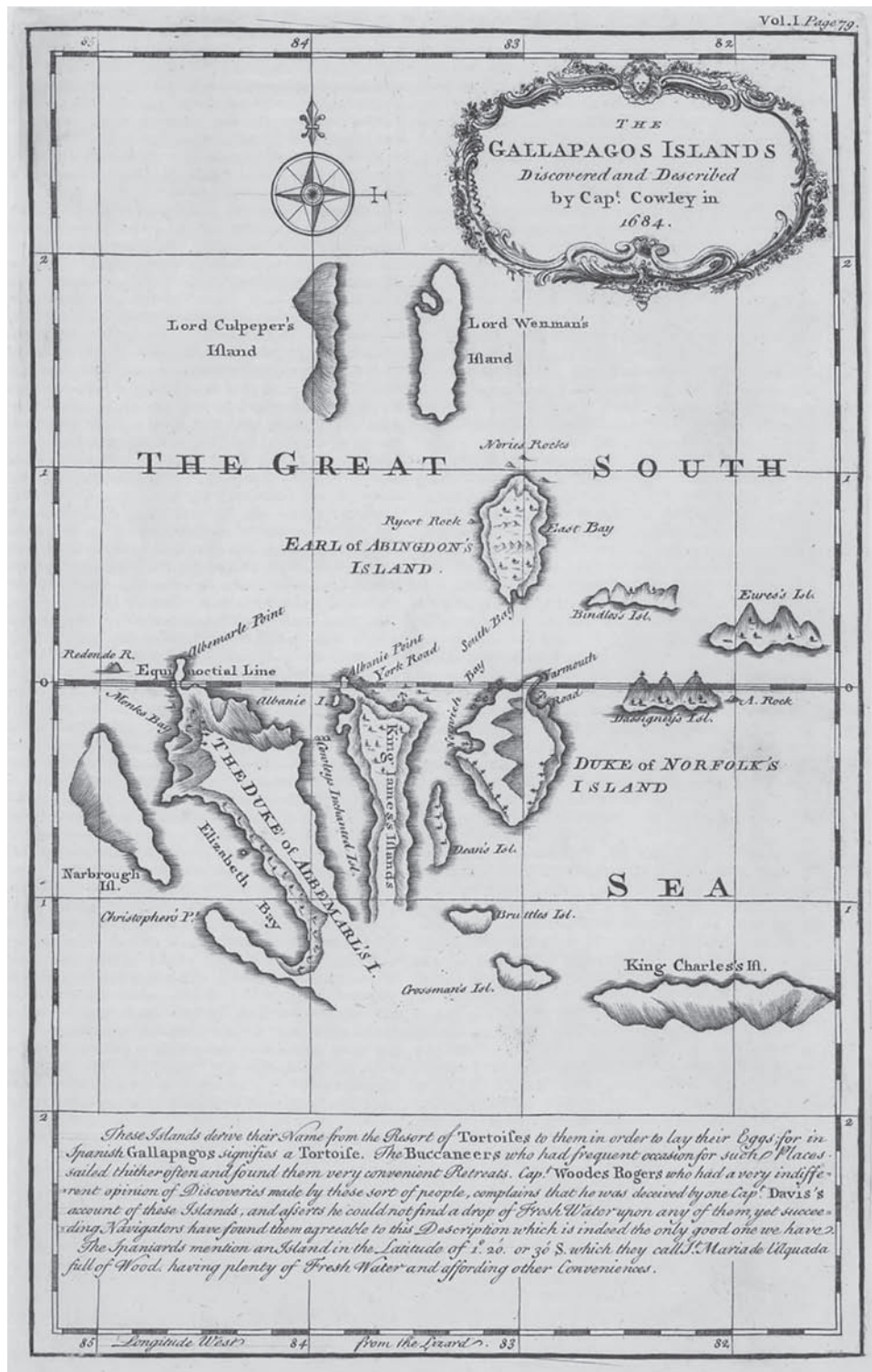
Untitled vellum chart of Pacific coast from Guatemala to Northern Perú. Anonymous (PORTOLAN) [ca. 1565]. Chart 9 in *Nautical Charts on Vellum in the Library of Congress*, compiled by Walter W. Ristow and R. A. Skelton. Washington: Library of Congress, 1977.



Maris Pacifici. Theatrum Orbis Terrarum. Abraham Ortelius. 1589. State Library New South Wales. National Library of New Zealand.



Atlas maritimus, or A book of charts: Describing the sea coasts capes headlands sands shoals rocks and dangers the bayes roads harbors rivers and ports, in most of the knowne parts of the world. With the true courses and distances, from one place to another : Gathered from the latest and best discoveries, that have bin made by divers able and experienced navigators of our English nation : Accomodated with an hydrographicall description of the whole world. John Seller [London, 1670?]



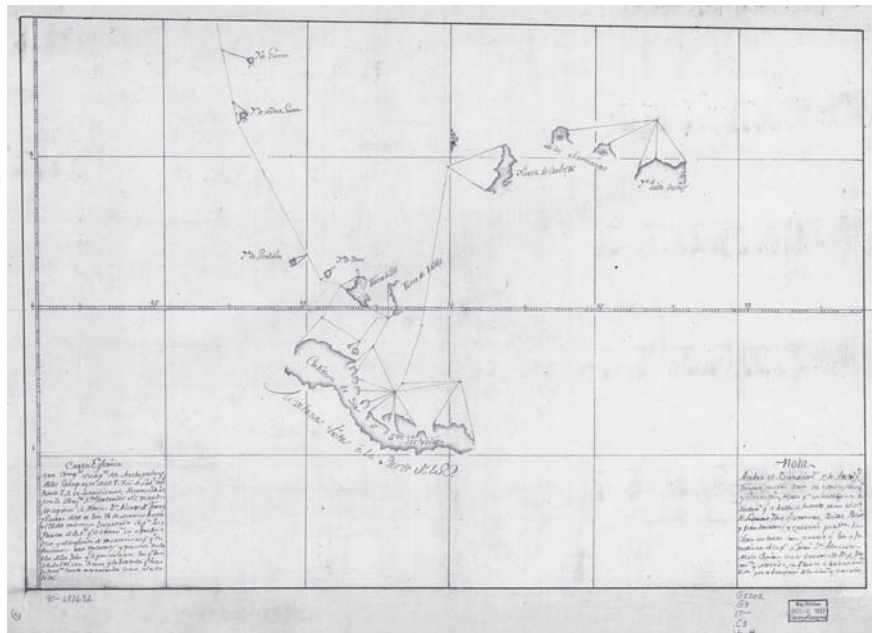
The Galapagos Islands. Discovered and described by Capt. Cowley in 1684. Emanuel Bowen. London. "Tracks of Batchelors Delight and Nicholas". Drawn on Moll's Galapagos chart. Morgan Library Ms. 3310. British Library.



A new & exact map of the coast, countries and islands within ye limits of ye South Sea Company, from ye river Aranoca to Terra del Fuego, and from thence through ye South Sea, to ye north part of California &c. with a view of the general and coasting trade-winds and particular draughts of the most important bays, ports &c. Moll, Herman. [London] [1711].



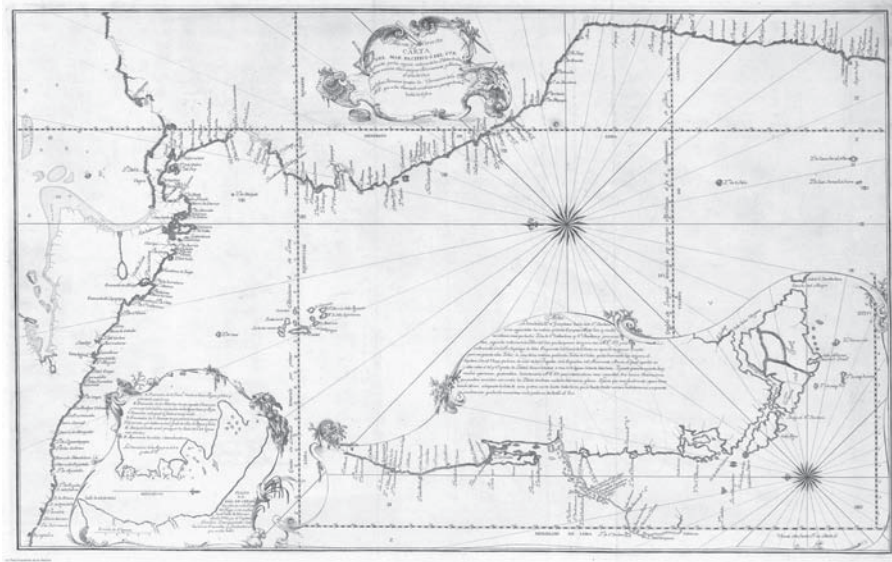
Cartes et tables de la géographie physique ou naturelle. Buache, Philippe, L'Isle, Guillaume de, (Editor). À Paris: sur le Quay de l'Horloge, [1757]. Library of Congress Geography and Map Division Washington, D.C. 20540-4650 USA.



Carta Esferica Que Comprehende unaparte del Archipelago de los Galapagos desde 1°39' de Latd. Septentrional hta. 1° de la Meridional [Material cartográfico] / reconocidos por la Fragata Sta Gertrudiz, del Mando del Capitan de Navio Dn Alonzo de Torres y Guerra, desde el día 18 de Marzo hasta el 21 del mismo... ; construída por el Alferez de Fragata Graduado y Primer Piloto Dn Lorenzo Vacaro [sic] Torres y Guerra, Alonso de, 1793. Washington, DC: Library of Congress ms. G5302.G3 (17--)-C3 Vault.



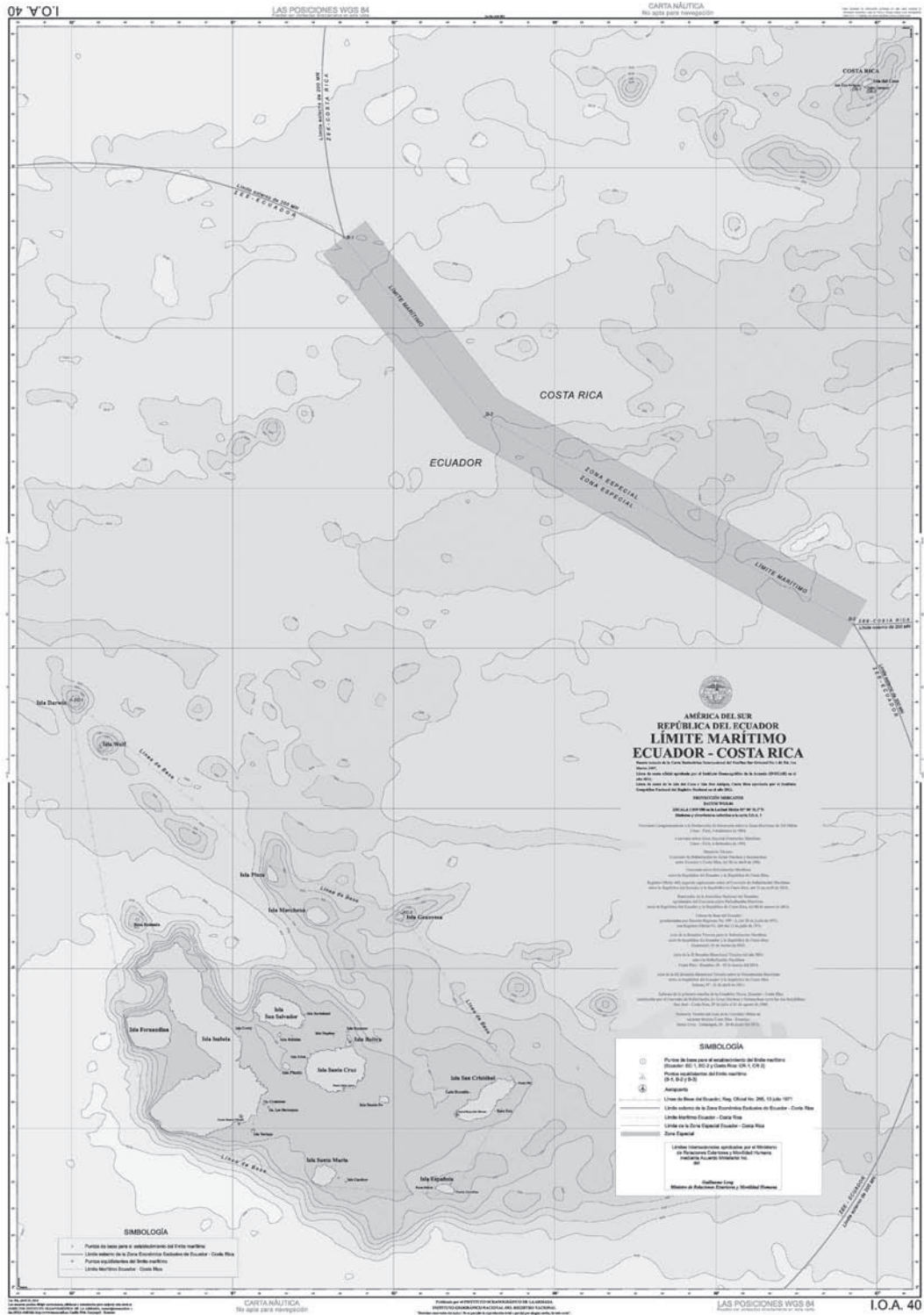
Chart of the Galapagos- Surveyed in the Merchant-Ship Rattler and Drawn by Captain James Colnett of the Royal Navy in 1793, 1794; Engraved by T. Foot. Aaron Arrowsmith (Editor) 1798.



Nueva y Correcta Carta del Mar Pacifico o del Sur. Fuente F., Vicente. En Don Jorge Juan and Don Antonio de Ulloa "Relación Histórica del Viage a la America Meridional hecho de Orden de S. Mag. (Segonda Parte, Tomo Quarto, p. 484). Madrid: Antonio Marin (Impresor). 1748.



Arcipelazo delle Galapagos! secondo gli studi del doct. Wolf. Escala 1: 889.000. Agosto 1883. Paris. Biblioteque Nationale de France. Gallica.



Límite Marítimo Ecuador – Costa Rica. América del Sur. República del Ecuador. Instituto Oceanográfico de la Armada, I.O.A 40. Guayaquil. 2014.